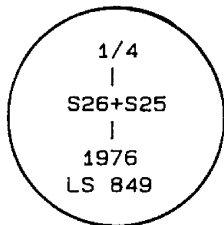


TILLAMOOK COUNTY SURVEYORS OFFICE

1/4 CORNER COMMON TO SECTIONS 25 AND 26 T.2S., R.10W., W.M.



I found a 2" iron pipe with a 3" Crown Zellerbach brass cap. (See Tillamook County Surveyors Map #B-737 and rewitmess book 6 at page 8, Tillamook County Surveyors Records), and encased in a 10" concrete cylinder.

History of found monument

I found this monument to be as reported on said map and rewitmess, and the references found and/or set at that time to now be as follows:

Original 20" hemlock N.80°E. 29 lks, Reported on map B-737 as found original at bearing and distance, scribing visible; (Now a stump remains, shattered by logging).

Original 24" hemlock N.79°W. 42 lks, Reported on map B-737 as found original at bearing and distance, scribing visible; (Now a stump remains, shattered by logging).

B-737 B.T. 16" hemlock S.50°E. 27.8'; (Not found, position now under large slash pile).

B-737 B.T. 20" hemlock N.52° W. 50.6'; (Found, now 26" stump 4' high at record bearing and distance; Scribing visible on partially healed face).

New Accessory

*60" hat section post South 1.5'

*indicates Tillamook County Surveyors yellow metal location poster attached.

Surveys and Rewitnesses of record

B-737	12-10-76	Karl F. Foeste LS 849
T.C.S. rewitmess book 6 at page 8	12-10-76	Karl F. Foeste LS 849
Field note book P16 at page 50	1915	C. A. Dunn
Original notes Book 2S10 page 29	1882	Wm.P.Wright, D.S. Cont. #442



Location of Monument

This monument is located on a spur ridge approximately 100' North of the end of a dirt logging road in a cat road in a recent clearcut.

In the presence of Al Dvorak and Dan McNutt

January 30, 1991

Title



Allan E. Duncan, C.S.

